MORGAN AND MORECAMBE OFFSHORE WIND FARMS: TRANSMISSION ASSETS

Volume 3, Figures – Part 3 of 7

Deadline: Deadline 5a
Application Reference: EN020028

Document Numbers:
MRCNS-J3303-RPS-10162
MOR001-FLO-CON-ENV-FIG-0007

Document Reference: F3.12/F02

02 October 2025
F02

Document status					
Version	**Purpose of document**	**Approved by**	**Date**	**Approved by**	**Date**
F01	For issue	AS	September 2024	IM	September 2024
F02	Deadline 5a	GL	October 2025	IM	October 2025

Prepared by:

Morgan Offshore Wind Limited, Morecambe Offshore Windfarm Ltd

Prepared for:

Morgan Offshore Wind Limited, Morecambe Offshore Windfarm Ltd

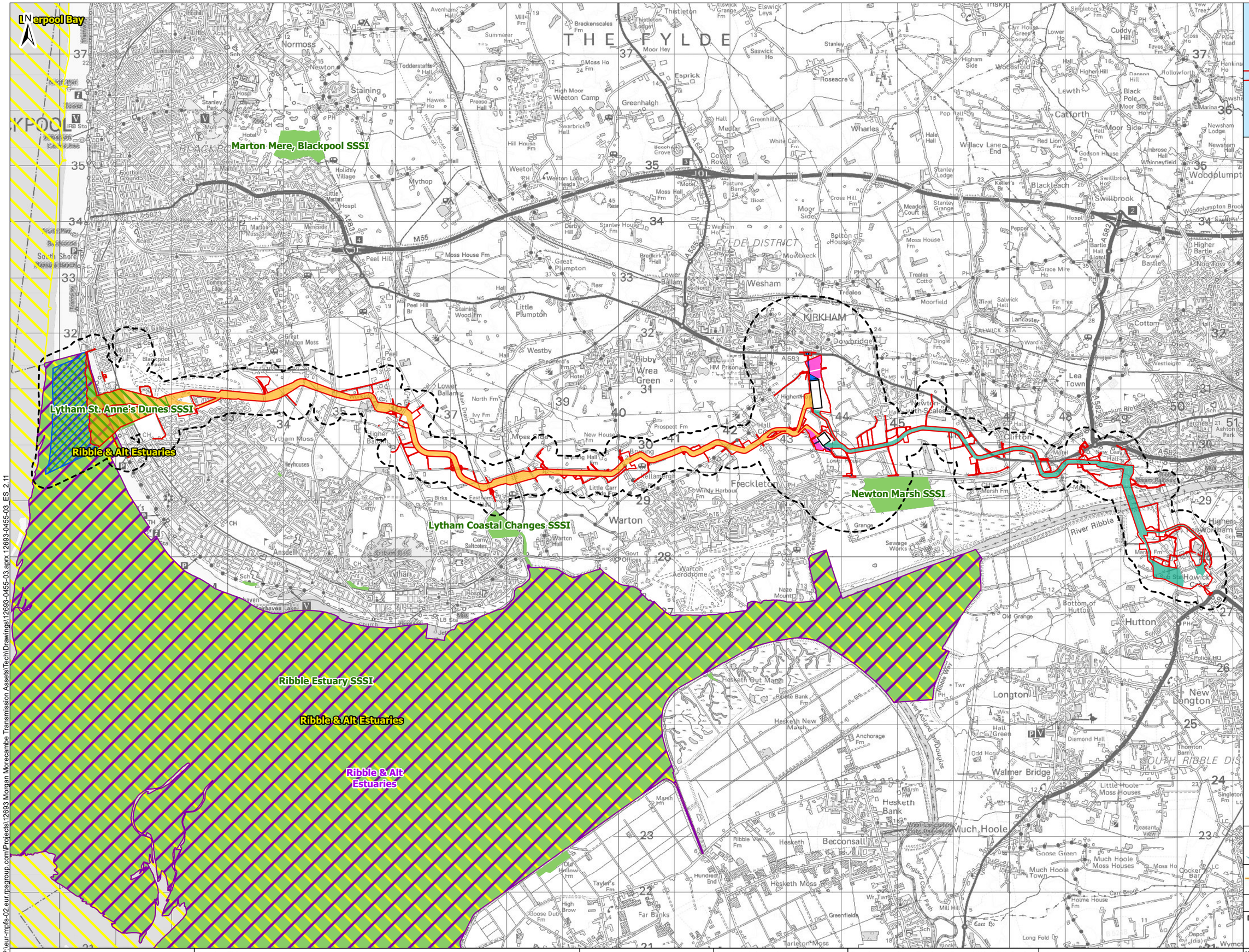
Liverpool Bay
Marton Mere, Blackpool SSSI
Lytham St. Anne's Dunes SSSI
Ribble & Alt Estuaries
Lytham Coastal Changes SSSI
Newton Marsh SSSI
Ribble Estuary SSSI
Ribble & Alt Estuaries
Ribble & Alt Estuaries
THE FYLDE
FYLDE DISTRICT
SOUTH RIBBLE DIS
Blackpool
Staining
Weeton
Wesham
KIRKHAM
Freckleton
Warton
Lytham
Ansdell
Catterall
Longton
Walmer Bridge
Much Hoole
Becconsall
Hesketh Bank
Hesketh Moss
Tarleton Moss
River Ribble
M55
A583
A585
A5085
A5085
A5085

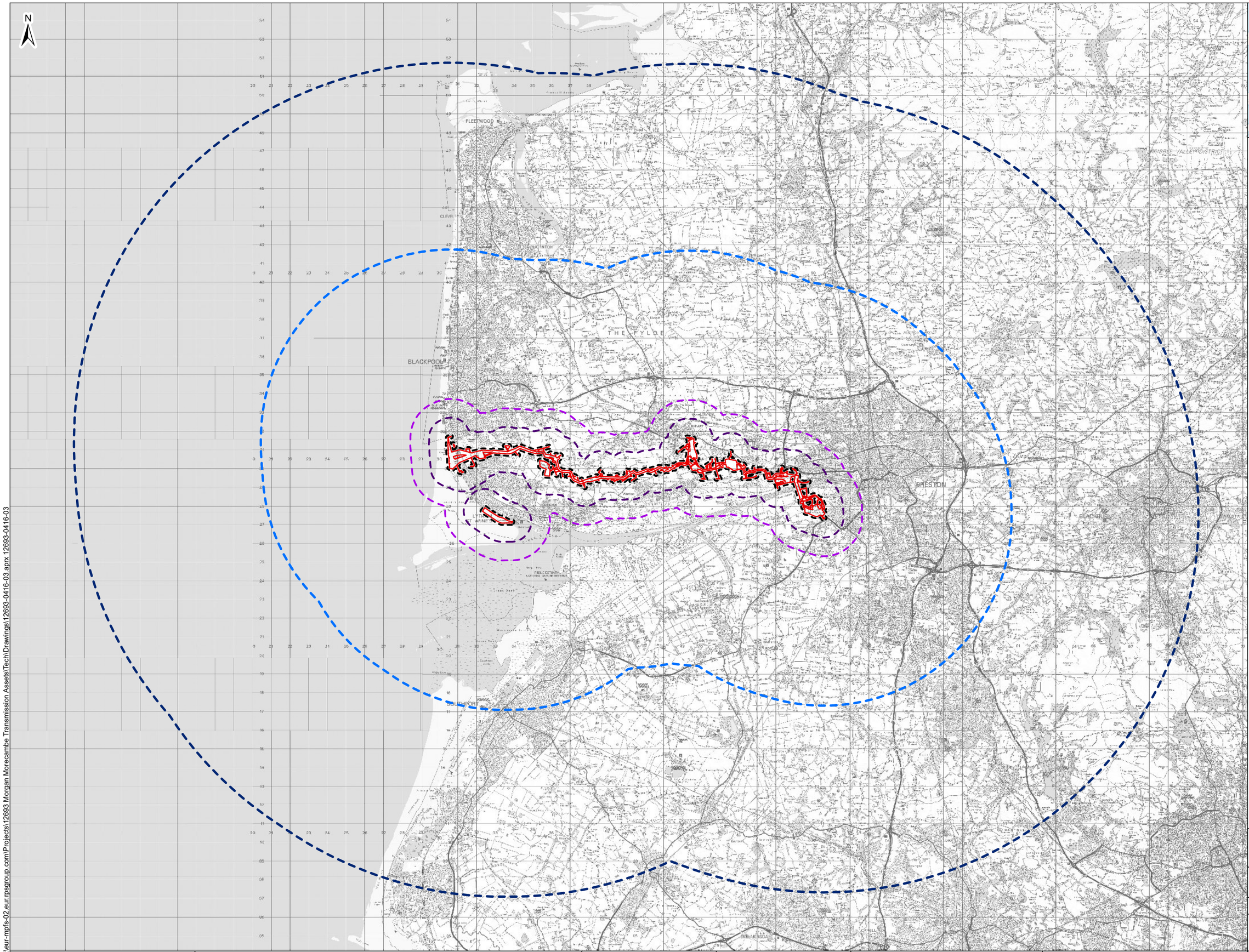

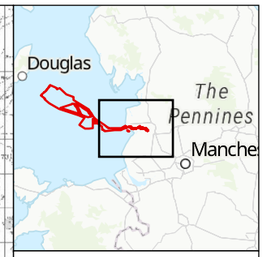

LEGEND

- Transmission Assets Order Limits
- 100m Ancient veteran and notable trees
- 1km Protected and notable plants and invertebrates
- 2km Local sites, ancient woodland, priority habitats, woodland and grassland ecological networks and protected / notable and invasive species (excluding plants and invertebrates)
- 10km National statutory sites
- 20km International statutory sites

MORECAMBE
cobra | FLOTATION ENERGY
EnBW | bp | rps

Figure 3.1

Drawing Number:
12693-0416-03

VER	DATE	DETAILS	BY	CHECK
03	22/08/25	FINAL	JP	ALM

Project Name:
MORGAN AND MORECAMBE OFFSHORE WIND FARMS: TRANSMISSION ASSETS

Drawing Title:
ONSHORE ECOLOGY STUDY AREA

0 1.75 3.5 mi
0 3 6 km

Geodetic Information:
Datum: OSGB 1936
Projection: British National Grid
Scale@379mmx231mm: 1:180,000

Data Sources: Client, The Crown Estate, MMO, NRW, ScotGov, MarineRegions.org

© Crown copyright, All rights reserved. 2024 License number 100031673 .
Service layer credits: BP Geospatial, Sources: Esri, TomTom, Garmin, FAO, NOAA, USGS, © OpenStreetMap contributors, and the GIS User Community, bp

Path: L:\1 P:\eur-mpfs-02.eur.rpsgroup.com\Projects\12693 Morgan Morecambe Transmission Assets\Tech\Drawings\12693-0416-03.aprx 12693-0416-03

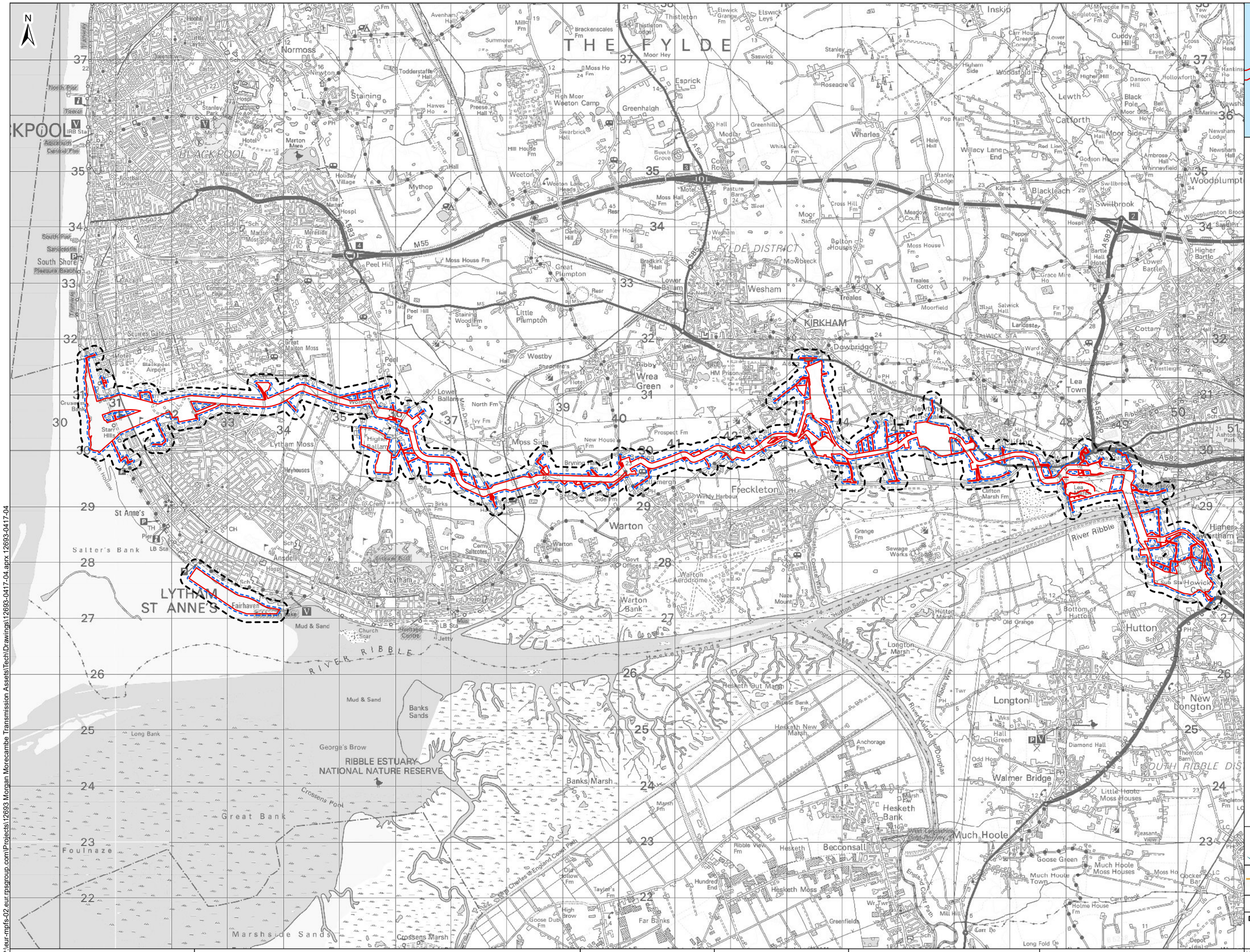
N
THE FYLDE
BLACKPOOL
KIRKHAM
Wesham
Freckleton
Warton
LYTHAM ST ANNE'S
RIVER RIBBLE
River Ribble
RIBBLE ESTUARY NATIONAL NATURE RESERVE
Longton
Hutton
Walmer Bridge
Much Hoole
Becconsall
Hesketh Bank
Banks
Marshside Sands
Crossens Marsh
Foulnaze
Great Bank
Salter's Bank
Mud & Sand
Banks Sands
Banks Marsh
Hesketh Out Marsh
Hesketh New Marsh
Longton Marsh
Lytham Moss
Peel Hill
Blackpool Airport
Blackpool Pleasure Beach
Blackleach
Catforth
Lea Town
Cottam
Warton Aerodrome
Freckleton Marsh
Clifton Marsh
Hesketh Moss
Far Banks
Greenfields
Hesketh Bank
Much Hoole Town
Much Hoole Moss Houses
Goose Green
Holme House
Carr Brook
Long Fold
Hesketh Bank
Hesketh
Becconsall
Ribble View Fm
Hundred End
Taylor's Fm
Old Hollow Fm
Goose Dub Fm
High Brow
Crossens Pool
George's Brow
Long Bank
Marsh Fm
Ribble Bank Fm
Anchorage Fm
Hall Green
Odd Hoo
Diamond Hall Fm
Little Hoole Moss Houses
Pleasant View
Thornton Barn
Singleton Fm
Cocker Bar
Moss Ho
Old Grange
Bottom of Hutton
Hutton Marsh
Hutton Sands
Longton Sands
Hesketh Sands
Naze Mount
Govt Offices
Warton Bank
Warton Hall
Warton Cemy
Warton Cemy Saltcotes
Lytham
Ansdell
Fairhaven
Church Scar
Heritage Centre
Jetty
LB Sta
Pier
Sub Sta
Howick Cross
Hesketh Bank
Much Hoole
Much Hoole Town
Much Hoole Moss Houses
Becconsall
Hesketh
Hesketh Moss
Greenfields
Far Banks
Taylor's Fm
Old Hollow Fm
Goose Dub Fm
High Brow
Crossens Pool
Crossens Marsh
Marshside Sands
Foulnaze
Great Bank
Long Bank
George's Brow
Banks Sands
Banks Marsh
Mud & Sand
Salter's Bank
St Anne's
Fairhaven
Lytham
Ansdell
Warton
Warton Bank
Warton Aerodrome
Freckleton
Freckleton Marsh
Clifton Marsh
Lea Town
Cottam
Lea
Higher Penwortham
Howick Cross
Hutton
Longton
New Longton
Walmer Bridge
Much Hoole
Much Hoole Town
Much Hoole Moss Houses
Goose Green
Holme House
Carr Brook
Long Fold
Hesketh Bank
Hesketh
Becconsall
Hesketh Moss
Far Banks
Greenfields
Hesketh Bank

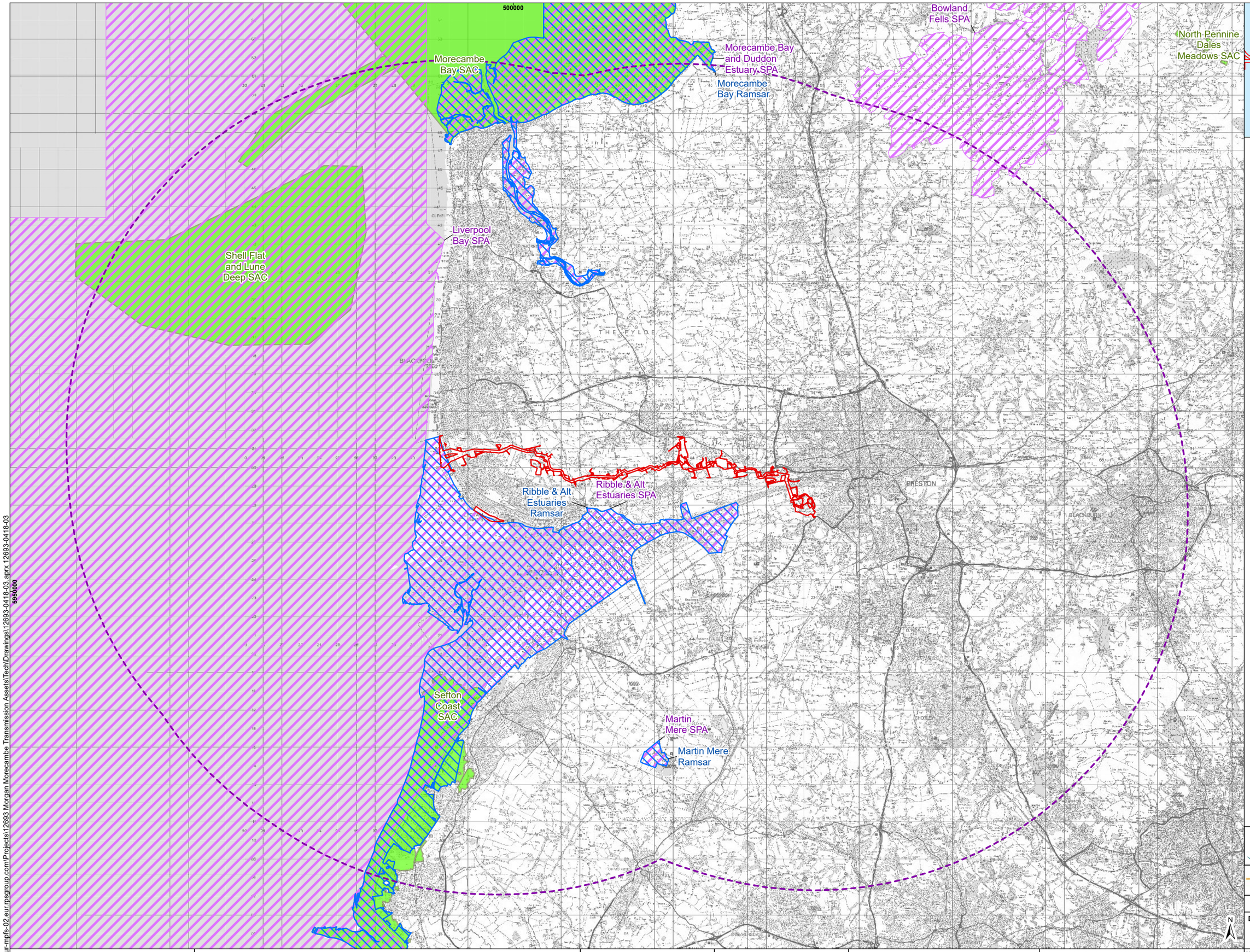

LEGEND

- Transmission Assets Order Limits
- Study area
- Ramsar
- Special Protection Area
- Special Area of Conservation

Figure 3.3

Drawing Number:

12693-0418-03

VER	DATE	DETAILS	BY	CHECK
03	22/08/25	FINAL	JM	BJ

Project Name:
MORGAN AND MORECAMBE OFFSHORE WIND FARMS: TRANSMISSION ASSETS

Drawing Title:
INTERNATIONALLY STATUTORY DESIGNATED SITES WITHIN 20 KM

0 1.5 3 nm
0 2.5 5 km

Geodetic Information:
Datum: OSGB 1936
Projection: British National Grid
Scale@379mmx231mm: 1:180,000

Data Sources: Client, The Crown Estate, MMO, NRW, ScotGov, MarineRegions.org

© Crown copyright, All rights reserved. 2024 License number 100031673 . BP Geospatial, Sources: Esri, TomTom, Garmin, FAO, NOAA, USGS, © OpenStreetMap contributors, and the GIS User Community, bp, Esri, USGS

Path: P:\eur-mpfs-02.eur.rpsgroup.com\Projects\12693 Morgan Morecambe Transmission Assets\Tech\Drawings\12693-0418-03.aprx 12693-0418-03

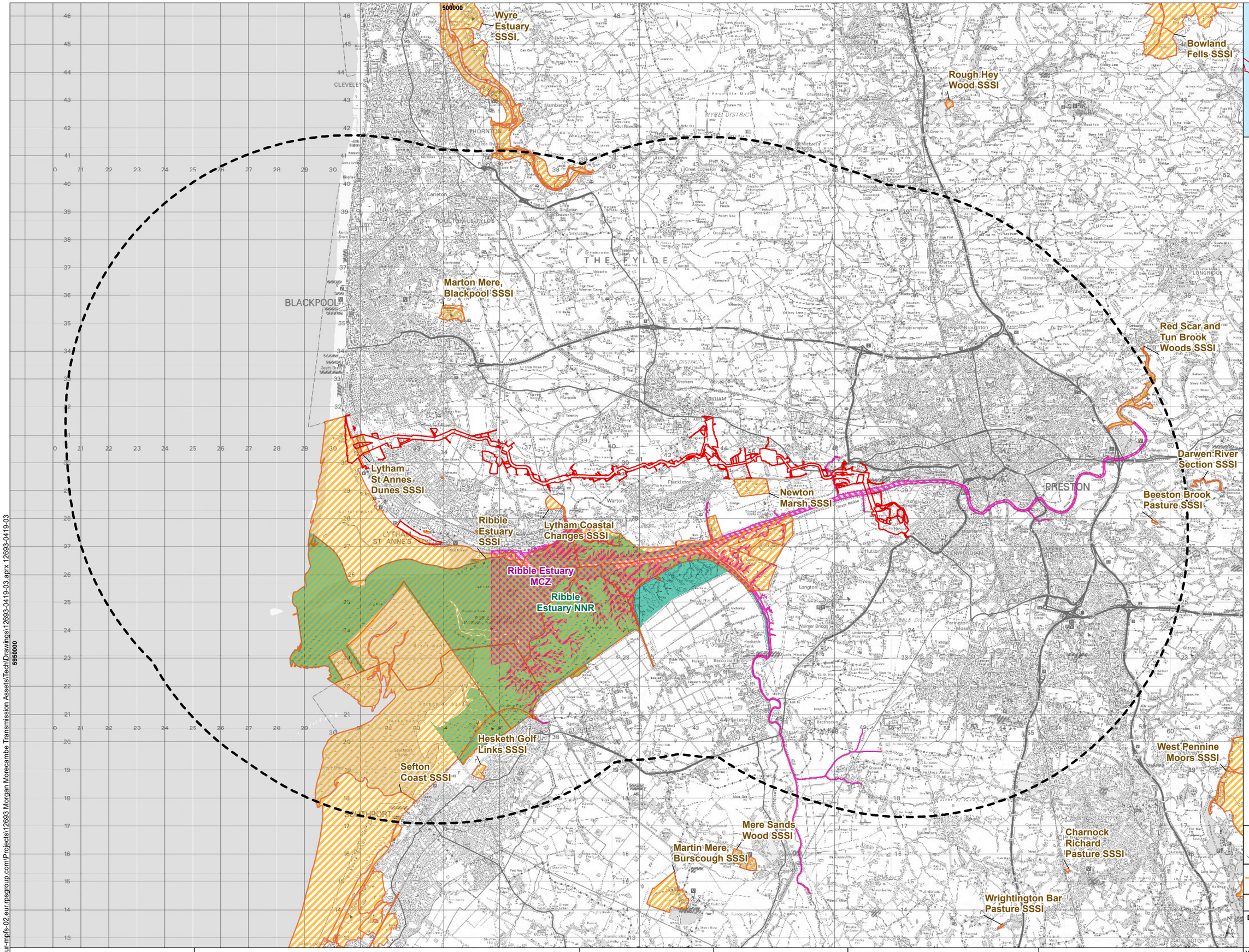

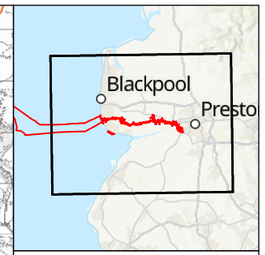

LEGEND

- Transmission Assets Order Limits
- Study area
- Site of Special Scientific Interest
- National Nature Reserve
- Marine Conservation Zone

MORECAMBE

Figure 3.4

Drawing Number:

12693-0419-03

Project Name:
MORGAN AND MORECAMBE OFFSHORE WIND FARMS: TRANSMISSION ASSETS

Drawing Title:
NATIONALLY STATUTORY DESIGNATED SITES WITHIN 10 KM

0 1 2 nm
0 1 2 km

Geodetic Information:
Datum: OSGB 1936
Projection: British National Grid
Scale@379mmx231mm: 1:120,000

Data Sources: Client, The Crown Estate, MMO, NRW, ScotGov, MarineRegions.org

© Crown copyright. All rights reserved. 2024 License number 100031673 . BP Geospatial, Esri, CGIAR, USGS, Sources: Esri, TomTom, Garmin, FAO, NOAA, USGS, © OpenStreetMap contributors, and the GIS User Community, bp

VER	DATE	DETAILS	BY	CHECK
03	22/08/25	FINAL	JM	BJ

Path: P:\eur-mpfs-02.eur.rpsgroup.com\Projects\12693 Morgan Morecambe Transmission Assets\Tech\Drawings\12693-0419-03.aprx 12693-0419-03

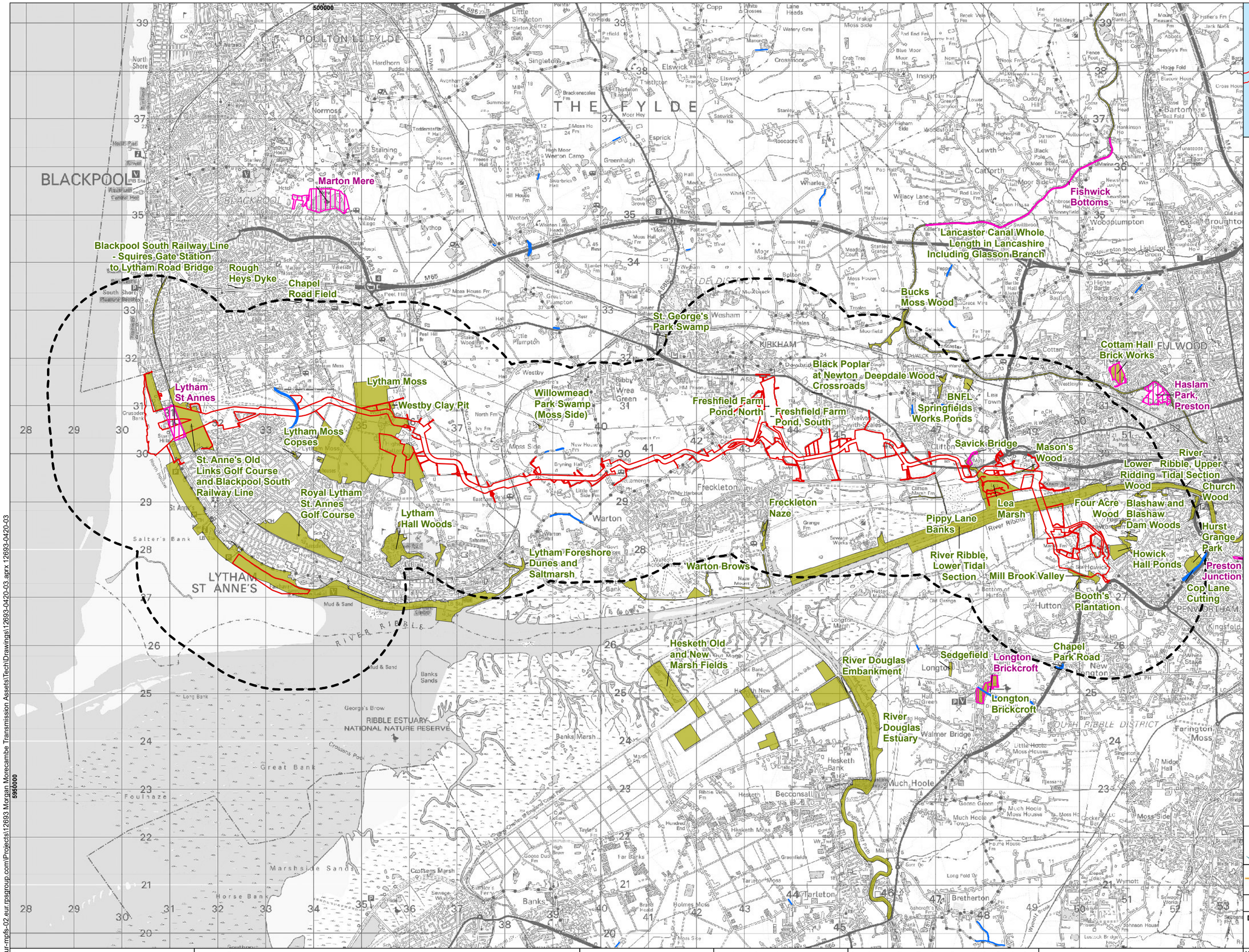

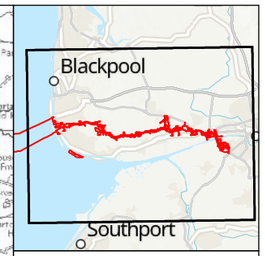

LEGEND

- Transmission Assets Order Limits
- Study area
- Biological Heritage Sites
- Local Nature Reserve
- Lancashire Biodiversity Road Verges

MORECAMBE
cobra | FLOTATION ENERGY
EnBW | bp | rps

Figure 3.5

Drawing Number:
12693-0420-03

Project Name:
MORGAN AND MORECAMBE OFFSHORE WIND FARMS: TRANSMISSION ASSETS

Drawing Title:
LOCAL DESIGNATED SITES WITHIN 2 KM

0 0.5 1 nm
0 1 2 km

Geodetic Information:
Datum: OSGB 1936
Projection: British National Grid
Scale@379mmx231mm: 1:70,000

Data Sources: Client, The Crown Estate, MMO, NRW, ScotGov, MarineRegions.org

© Crown copyright, All rights reserved. 2024 License number 100031673 .
Service layer credits: BP Geospatial, Esri, CGIAR, USGS, Sources: Esri, TomTom, Garmin, FAO, NOAA, USGS, © OpenStreetMap contributors, and the GIS User Community, bp

VER	DATE	DETAILS	BY	CHECK
03	22/08/25	FINAL	JM	BJ

Path: P:\eur-mpfs-02.eur.rpsgroup.com\Projects\12693 Morgan Morecambe Transmission Assets\Tech\Drawings\12693-0420-03.aprx 12693-0420-03

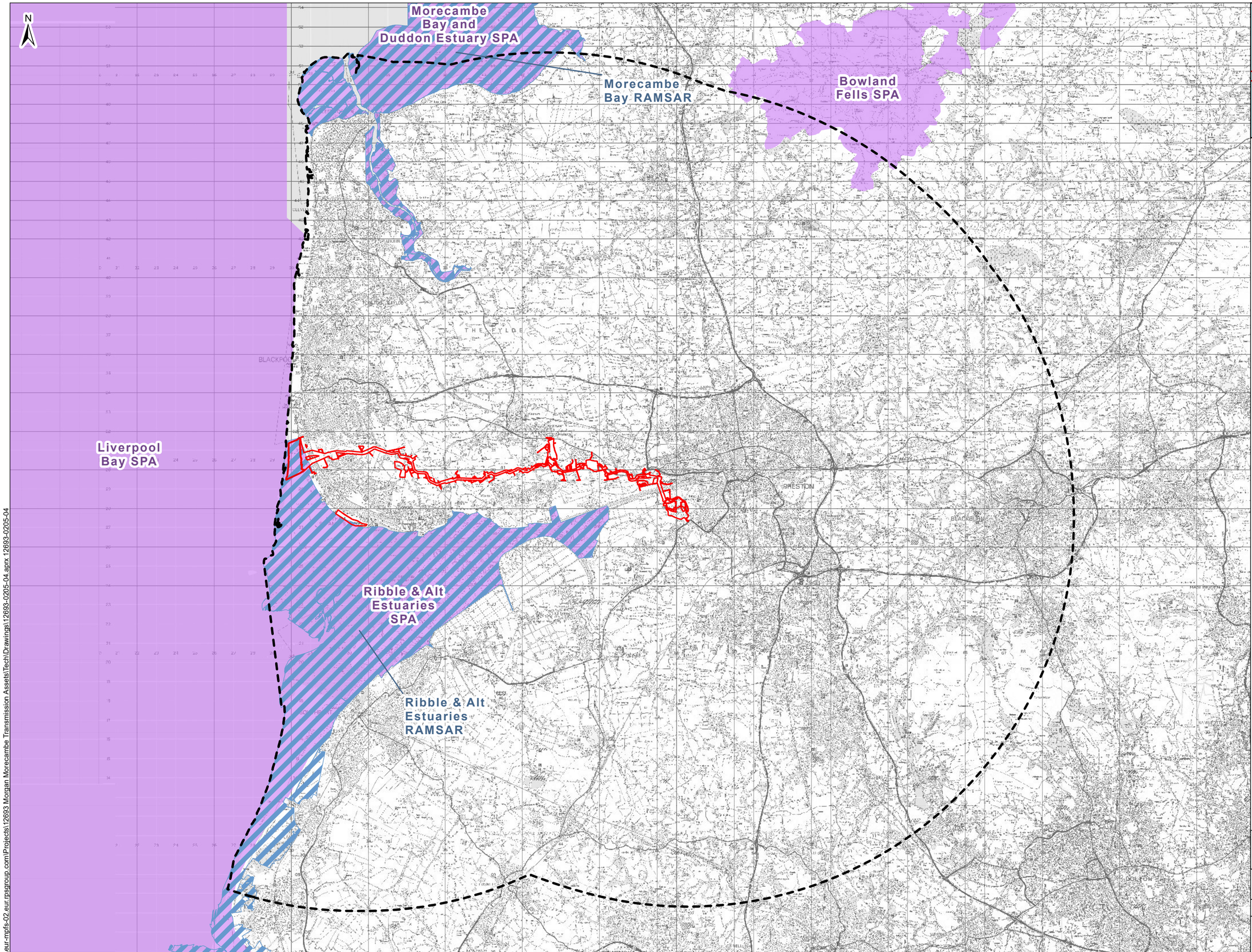

LEGEND

- Transmission Assets Onshore Order Limits and Intertidal Infrastructure Area
- 20 km buffer
- RAMSAR site
- Special Protection Area

Figure 4.1a

Drawing Number:

12693-0205-04

VER	DATE	DETAILS	BY	CHECK
04	22/08/25	FINAL	AC	JB

Project Name:
MORGAN AND MORECAMBE OFFSHORE WIND FARMS: TRANSMISSION ASSETS

Drawing Title:
THE TRANSMISSION ASSETS ONSHORE AND INTERTIDAL ORNITHOLOGY STUDY AREA - INTERNATIONALLY DESIGNATED SITES

0 1.25 2.5 mi
0 2.5 5 km

Geodetic Information:
Datum: OSGB 1936
Projection: British National Grid
Scale@379mmx231mm: 1:175,000

Data Sources: Client, The Crown Estate, MMO, NRW, ScotGov, MarineRegions.org

© Crown copyright, All rights reserved. 2024 License number 100031673 .
Service layer credits: BP Geospatial, Esri, CGIAR, USGS, Sources: Esri, TomTom, Garmin, FAO, NOAA, USGS, © OpenStreetMap contributors, and the GIS User Community, bp

Path: L:\ P:\eur-mpfs-02.eur.rpsgroup.com\Projects\12693 Morgan Morecambe Transmission Assets\Tech\Drawings\12693-0205-04.aprx 12693-0205-04

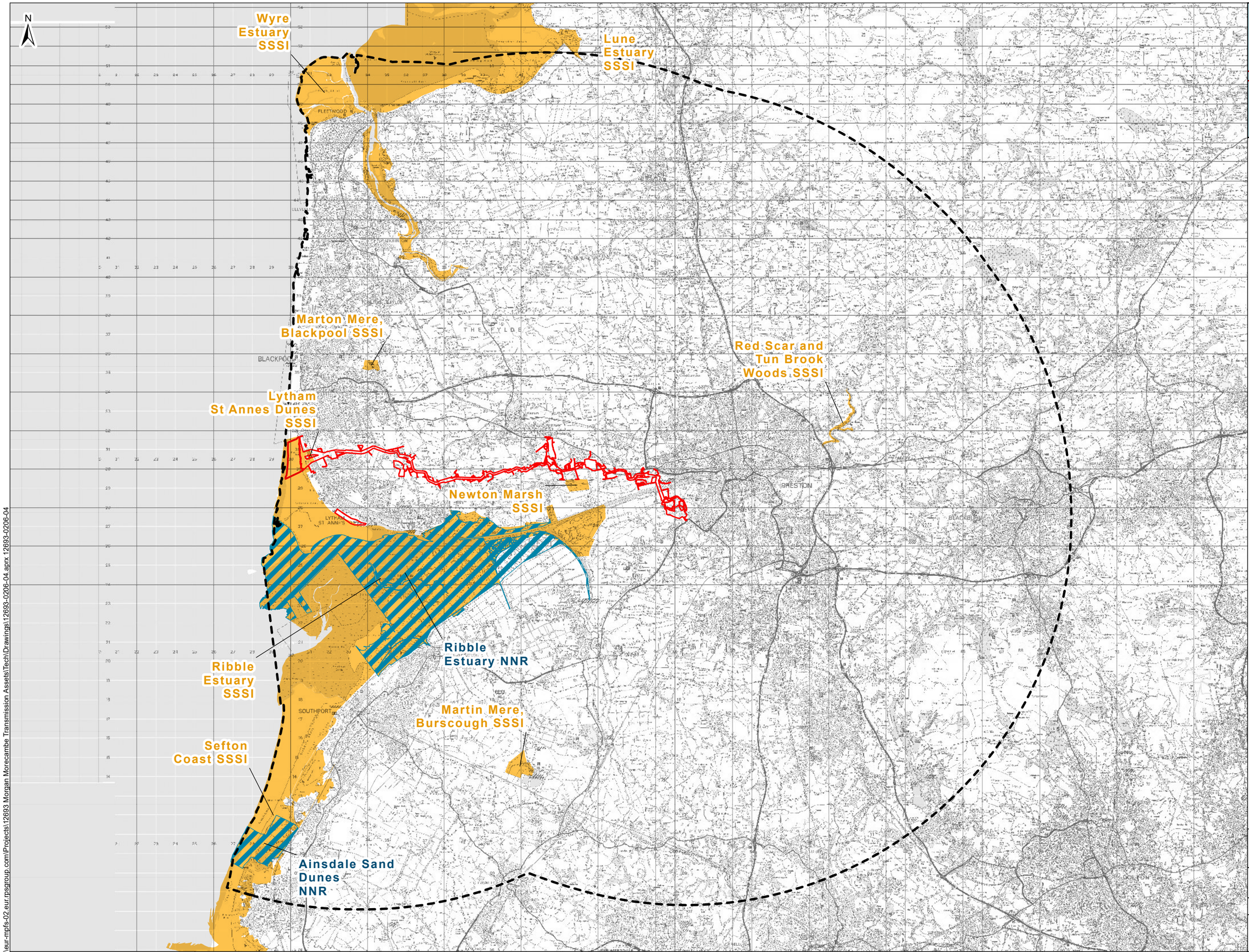

LEGEND

- Transmission Assets Onshore Order Limits and Intertidal Infrastructure Area
- 20 km buffer
- National Nature Reserve
- Site of Special Scientific Interest

MORECAMBE

Figure 4.1b

Drawing Number:

12693-0206-04

Project Name:
MORGAN AND MORECAMBE OFFSHORE WIND FARMS: TRANSMISSION ASSETS

Drawing Title:
THE TRANSMISSION ASSETS ONSHORE AND INTERTIDAL ORNITHOLOGY STUDY AREA - NATIONALLY DESIGNATED SITES

0 1.25 2.5 mi
0 2.5 5 km

Geodetic Information:
Datum: OSGB 1936
Projection: British National Grid
Scale@379mmx231mm: 1:175,000

Data Sources: Client, The Crown Estate, MMO, NRW, ScotGov, MarineRegions.org

© Crown copyright, All rights reserved. 2024 License number 100031673 .
Service layer credits: BP Geospatial, Esri, CGIAR, USGS, Sources: Esri, TomTom, Garmin, FAO, NOAA, USGS, © OpenStreetMap contributors, and the GIS User Community, bp

VER	DATE	DETAILS	BY	CHECK
04	22/08/25	FINAL	AC	JB

Path: L:1 P:\eur-mpfs-02.eur.rpsgroup.com\Projects\12693 Morgan Morecambe Transmission Assets\Tech\Drawings\12693-0206-04.aprx 12693-0206-04

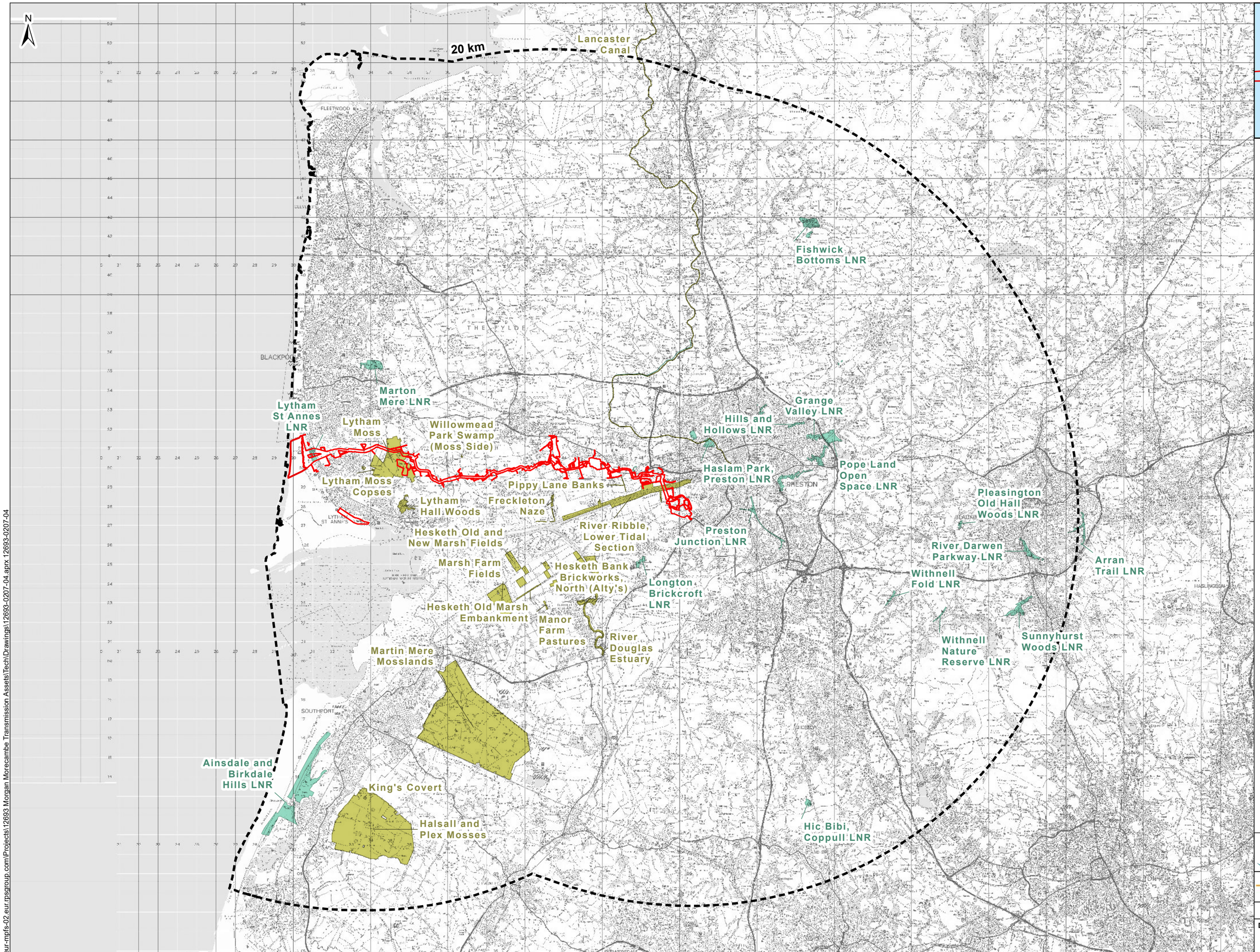

LEGEND

- Transmission Assets Onshore Order Limits and Intertidal Infrastructure Area
- 20 km buffer
- Biological Heritage Site
- Local Nature Reserve

MORECAMBE
cobra | FLOTATION ENERGY
EnBW | bp | rps

Figure 4.1c

Drawing Number:
12693-0207-04

Project Name:
MORGAN AND MORECAMBE OFFSHORE WIND FARMS: TRANSMISSION ASSETS

Drawing Title:
THE TRANSMISSION ASSETS ONSHORE AND INTERTIDAL ORNITHOLOGY STUDY AREA - LOCALLY DESIGNATED SITES

0 1 2 mi
0 2.5 5 km

Geodetic Information:
Datum: OSGB 1936
Projection: British National Grid
Scale@379mmx231mm: 1:175,000

Data Sources: Client, The Crown Estate, MMO, NRW, ScotGov, MarineRegions.org

© Crown copyright, All rights reserved. 2024 License number 100031673 .
Service layer credits: BP Geospatial, Esri, CGIAR, USGS, Sources: Esri, TomTom, Garmin, FAO, NOAA, USGS, © OpenStreetMap contributors, and the GIS User Community, bp

VER	DATE	DETAILS	BY	CHECK
04	22/08/25	FINAL	AC	JB

Path: L:1 P:\eur-mpfs-02.eur.rpsgroup.com\Projects\12693 Morgan Morecambe Transmission Assets\Tech\Drawings\12693-0207-04 aprx 12693-0207-04

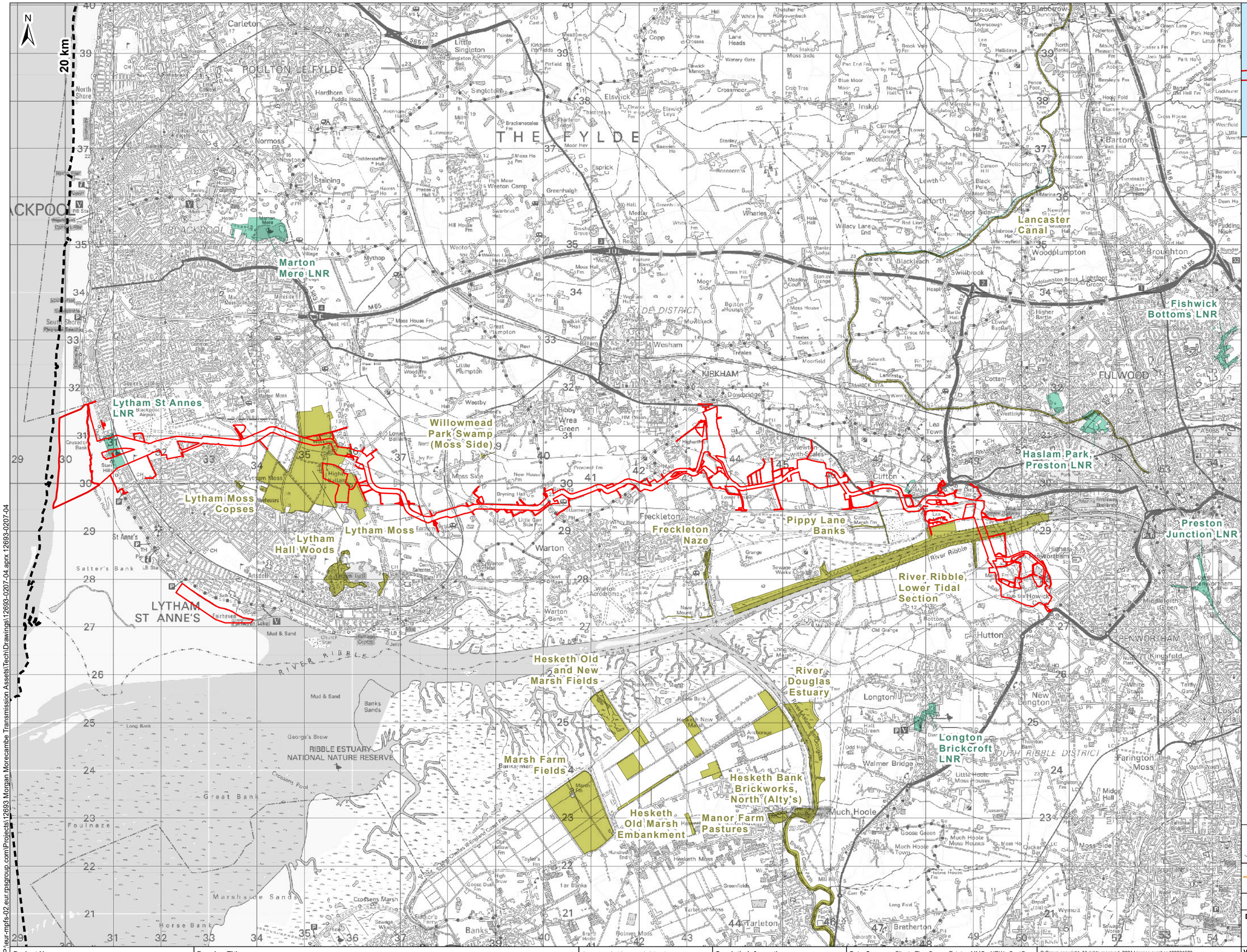

LEGEND

- Transmission Assets Onshore Order Limits and Intertidal Infrastructure Area
- 20 km buffer
- Biological Heritage Site
- Local Nature Reserve

MORECAMBE
cobra | FLOTATION ENERGY
EnBW | bp | rps

Figure 4.1c

Drawing Number:
12693-0207-04

Project Name:
MORGAN AND MORECAMBE OFFSHORE WIND FARMS: TRANSMISSION ASSETS

Drawing Title:
THE TRANSMISSION ASSETS ONSHORE AND INTERTIDAL ORNITHOLOGY STUDY AREA - LOCALLY DESIGNATED SITES

0 0.42 0.85 mi
0 1 2 km

Geodetic Information:
Datum: OSGB 1936
Projection: British National Grid
Scale@379mmx231mm: 1:70,000

Data Sources: Client, The Crown Estate, MMO, NRW, ScotGov, MarineRegions.org

© Crown copyright, All rights reserved. 2024 License number 100031673 .
Service layer credits: BP Geospatial, Esri, CGIAR, USGS, Sources: Esri, TomTom, Garmin, FAO, NOAA, USGS, © OpenStreetMap contributors, and the GIS User Community, bp

VER	DATE	DETAILS	BY	CHECK
04	22/08/25	FINAL	AC	JB

Path: 1.1 P:\eur-mpfs-02.eur.rpsgroup.com\Projects\12693 Morgan Morecambe Transmission Assets\Tech\Drawings\12693-0207-04.aprx 12693-0207-04

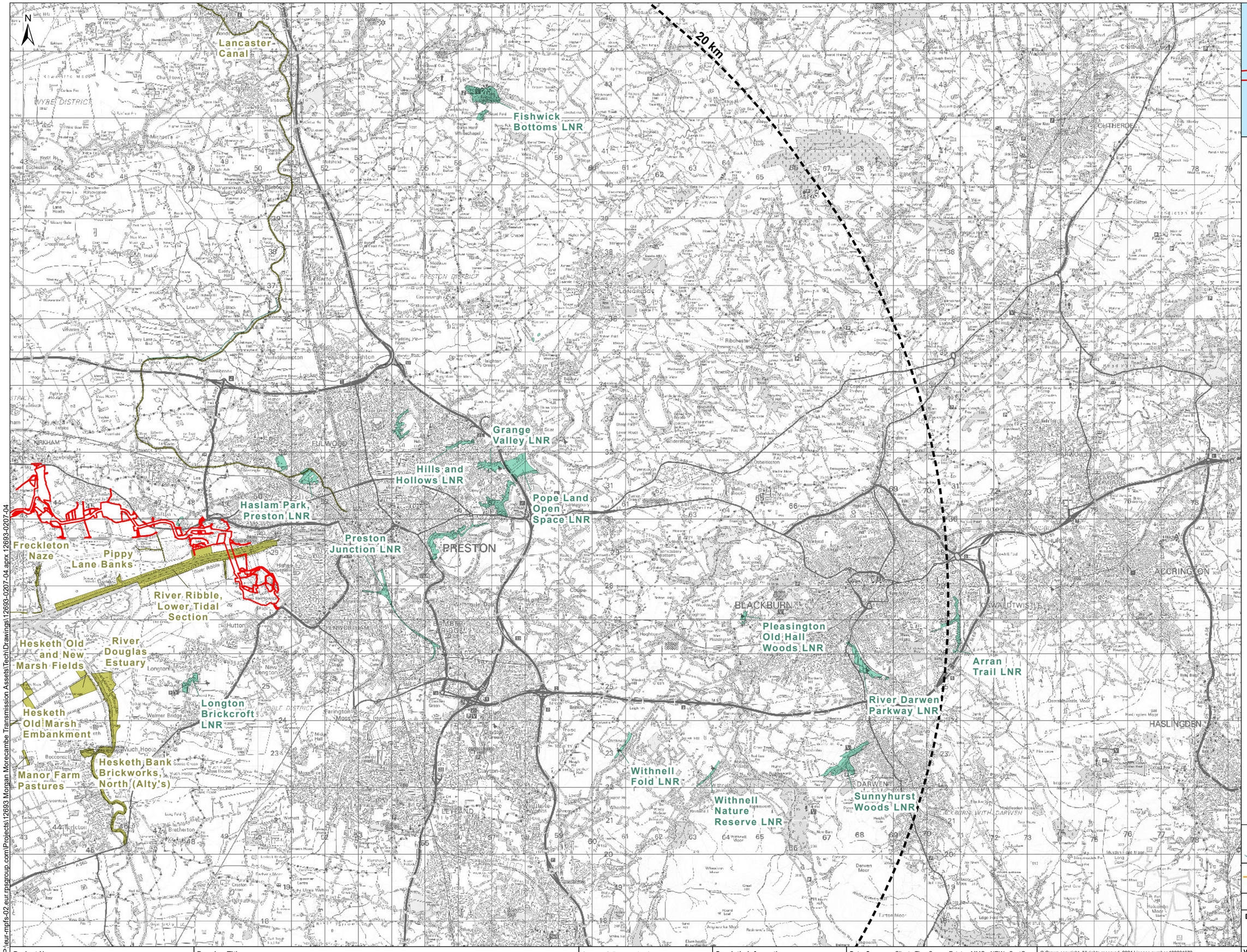

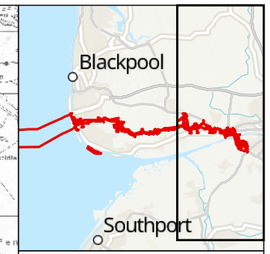

LEGEND

- Transmission Assets Onshore Order Limits and Intertidal Infrastructure Area
- 20 km buffer
- Biological Heritage Site
- Local Nature Reserve

MORECAMBE
cobra | FLOTATION ENERGY
EnBW | bp | rps

Figure 4.1c

Drawing Number:
12693-0207-04

VER	DATE	DETAILS	BY	CHECK
04	22/08/25	FINAL	AC	JB

Project Name:
MORGAN AND MORECAMBE OFFSHORE WIND FARMS: TRANSMISSION ASSETS

Drawing Title:
THE TRANSMISSION ASSETS ONSHORE AND INTERTIDAL ORNITHOLOGY STUDY AREA - LOCALLY DESIGNATED SITES

0 0.5 1 mi
0 1.25 2.5 km

Geodetic Information:
Datum: OSGB 1936
Projection: British National Grid
Scale@379mmx231mm: 1:100,000

Data Sources: Client, The Crown Estate, MMO, NRW, ScotGov, MarineRegions.org

© Crown copyright. All rights reserved. 2024 License number 100031673 .
Service layer credits: BP Geospatial, Esri, CGIAR, USGS. Sources: Esri, TomTom, Garmin, FAO, NOAA, USGS, © OpenStreetMap contributors, and the GIS User Community, bp

Path: L:\P:\eur-mpfs-02.eur.rpsgroup.com\Projects\12693 Morgan Morecambe Transmission Assets\Tech\Drawings\12693-0207-04.aprx 12693-0207-04

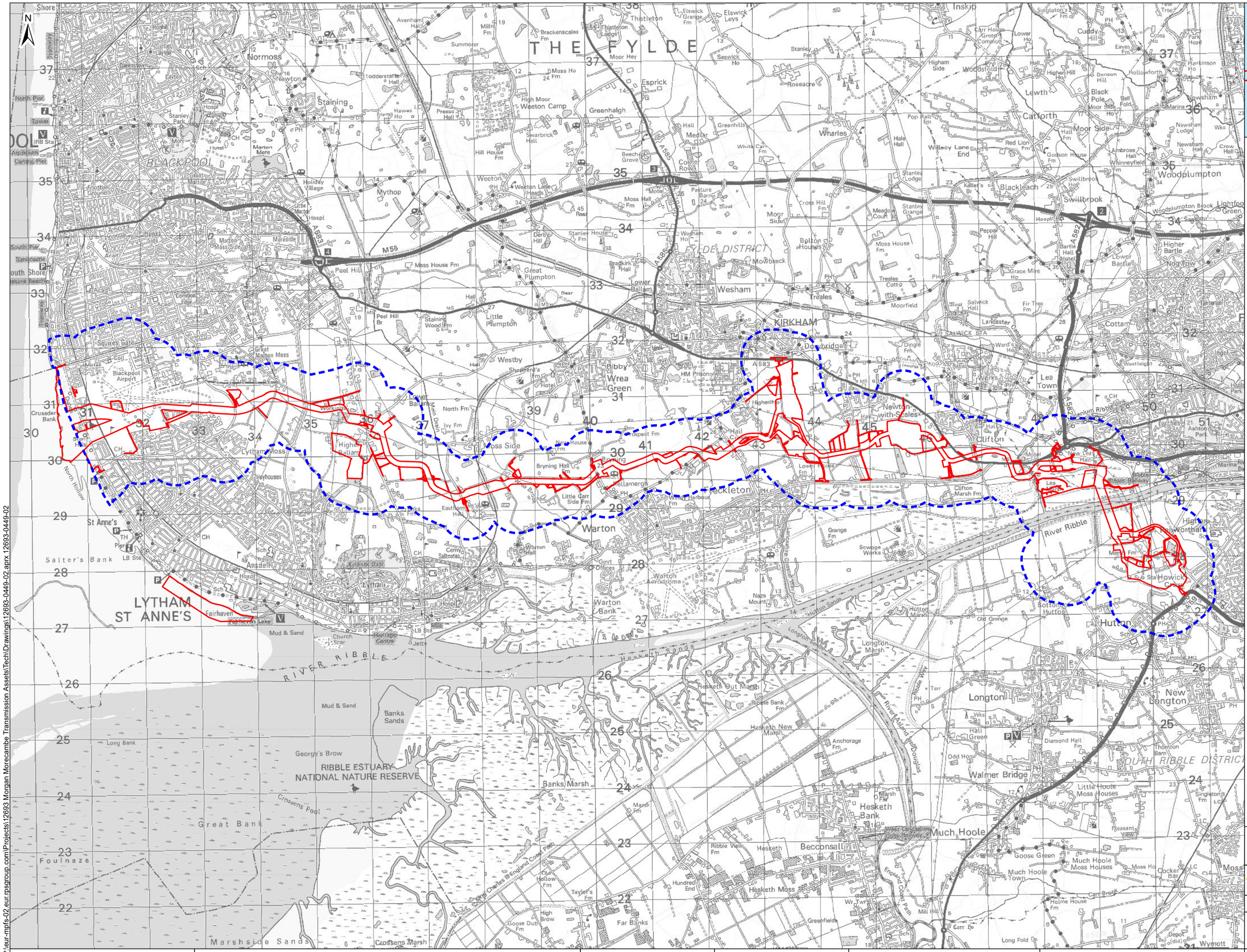
N
THE FYLDE
BLACKPOOL
FYLDE DISTRICT
SOUTH RIBBLE DISTRICT
KIRKHAM
Wesham
Warton
Freckleton
Clifton
Newton-with-Scales
Lytham
St Anne's
LYTHAM ST ANNE'S
Ansdell
Weeton
Staining
Normoss
Mythop
Peel Hill
Great Plumpton
Little Plumpton
Westby
Wrea Green
Moss Side
Lytham Moss
Blackpool Airport
Blackleach
Catforth
Lea Town
Cottam
Woodplumpton
Swillbrook
Longton
New Longton
Hutton
Howick
Walmer Bridge
Much Hoole
Hesketh Bank
Becconsall
Hesketh Moss
Banks
Banks Marsh
Hesketh Out Marsh
Hesketh New Marsh
Longton Marsh
Hutton Marsh
Warton Bank
Warton Aerodrome
Great Bank
Foulnaze
Marshside Sands
Crossens Marsh
Crossens Pool
Salter's Bank
Mud & Sand
Banks Sands
George's Brow
RIBBLE ESTUARY
NATIONAL NATURE RESERVE
RIVER RIBBLE
River Ribble
River Douglas
Hesketh Sands
Longton Sands
Hutton Sands
Long Bank
Lytham Lake
Fairhaven
Church Scar
Heritage Centre
Jetty
Marine Lake
Central Pier
North Pier
Pleasure Island
Blackpool Tower
Sandcastle
Squires Gate
Great Marton Moss
Crusader Bank
Salter's Bank
North Hollow
Heyhouses
Eastham Hall
Little Carr Side Fm
Bryning Hall Fm
Bryning
Ballamergh
Warton Hall
Warton Saltcotes
Govt Offices
Naze Mount
Hutton Hall
Old Grange
Sewage Works
Clifton Marsh Fm
Grange Fm
Lea Marsh
Lea Hall
Marina
Sub Sta
Police HQ
Depot (dis)
Wymott
Long Fold
Carr Brook
Holme House Fm
Mill Hill
Greenfields
Wr Twr
Sch
Hundred End
Hesketh
Ribble View Fm
Taylor's Fm
Old Hollow Fm
Goose Dub Fm
High Brow
Far Banks
Marsh Fm
Anchorage Fm
Ribble Bank Fm
Twr
Pilots Way
Odd Hor
Hall Green
Diamond Hall Fm
Thornton Barn
Little Hoole Moss Houses
Much Hoole Moss Houses
Much Hoole Town
Goose Green
Pleasant View
Singleton's Fm
Moss Ho
Cocker Bar
Moss
Lancaster Canal
Ward's Hotel
Salwick Hall
Salwick Sta
Dowbridge
Treales
Moorfield
Moor Side
Willacy Lane End
Red Lion Fm
Godson House Fm
Ambrose Hall
Whinneyfield Fm
Newsham Lodge
Newsham Hall
Crow Hall
Woodplumpton Brook
Lightfoot Green
Higher Bartle
Lower Bartle
Nog Tow
Bartle Hall Hotel
Grace Mire Ho
Pepper Hill
Moss House Fm
Meadow Court
Stanley Grange
Stanley Lodge
Cross Hill Fm
Moor Side
Bolton Houses
Moorbreck
Moor Side Fm
Wharles
Hale Hall
Pop Hall Fm
Roseacre
Stanley Fm
Saswick Ho
Elswick Leys
Elswick Grange Fm
Thistleton
Thistleton Lodge
Brackenscales Fm
Moor Hey
Esprick
Greenhalgh
Greenhills
White Carr Fm
Medlar
Cogie Row
Beech Grove
Pasture Barn
Moat
Wesham Ho
Bradkirk Hall
Lower Ballam
Higher Ballam
Ballam
Derby Hill
Stanley House Fm
Hill House Fm
Swarbrick Hall
High Moor
Weeton Camp
Weeton Lane Heads
Hawes Ho
Preesco Hall
Todderstaffe Hall
Moss Ho
Summerer Fm
Mill Fm
Puddle House Fm
Avenham Hall
Brockholes Fm
Holiday Village
Little Marton
Marton Mere
Marton Moss
Marsside
Stanley Park
Hotel
Common Edge
Squires Gate
Blackpool Tower
Pleasure Island
Central Pier
North Pier
Sandcastle
South Shore
Shore
Inskip
Smyllton's Fm
Cuddy Hill
Eaves Fm
Cross Ho
Park Hse
Hankinson Ho
Hollowforth
Denson Hill
Black Pole
Bell Fold
Higher Hill Ho
Woodsfold
Higham Side
Carr House Green Cottages
Lower Ho
Lewth
Catforth
Moor Side
Hale Hall
Stanley Fm
Stanley House Fm
Stanley Park
Hospl
Sch
Cemy
Mon
Hotel
Motel
Pub
Pier
LB Sta
IRB Sta
Tower
Aquarium
Pleasure Beach
Footballing Grounds
Sch
Hospl
Cemy
Mon
Hotel
Motel
Pub
Pier
LB Sta
Sch
Hospl
Cemy
Sch
Hospl
Cemy
Sch
Hospl
Cemy

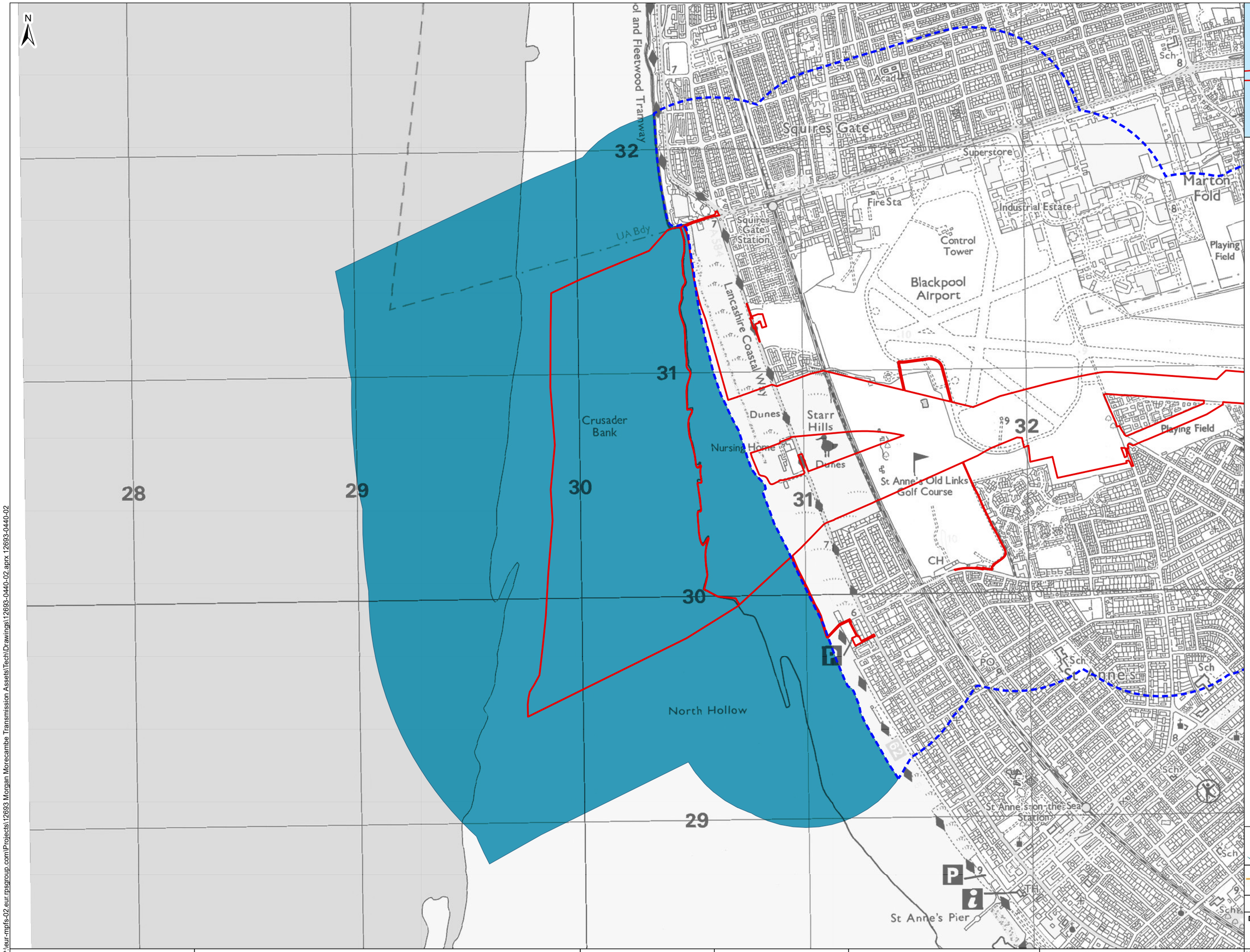

Path: L:1 P:\eur-mpfs-02.eur.rpsgroup.com\Projects\12693 Morgan Morecambe Transmission Assets\Tech\Drawings\12693-0440-02 aprx 12693-0440-02

Project Name:	Drawing Title:		Geodetic Information:	Data Sources:	
MORGAN AND MORECAMBE OFFSHORE WIND FARMS: TRANSMISSION ASSETS	COASTAL SURVEY AREA	0 0.125 0.25 mi 0 0.125 0.25 km	Datum: ETRS 1989 Projection: ETRS 1989 UTM Zone 30N Scale@379mmx231mm: 1:15,000	Client, The Crown Estate, MMO, NRW, ScotGov, MarineRegions.org	

© Crown copyright, All rights reserved. 2024 License number 100031673 .
Service layer credits: BP Geospatial, Esri, CGIAR, USGS, Sources: Esri, TomTom, Garmin, FAO, NOAA, USGS, © OpenStreetMap contributors, and the GIS User Community, bp

VER	DATE	DETAILS	BY	CHECK
02	22/08/25	FINAL	AC	JB

MORECAMBE
cobra | FLOTATION ENERGY
EnBW | bp | rps

Figure 4.3

Drawing Number:
12693-0440-02

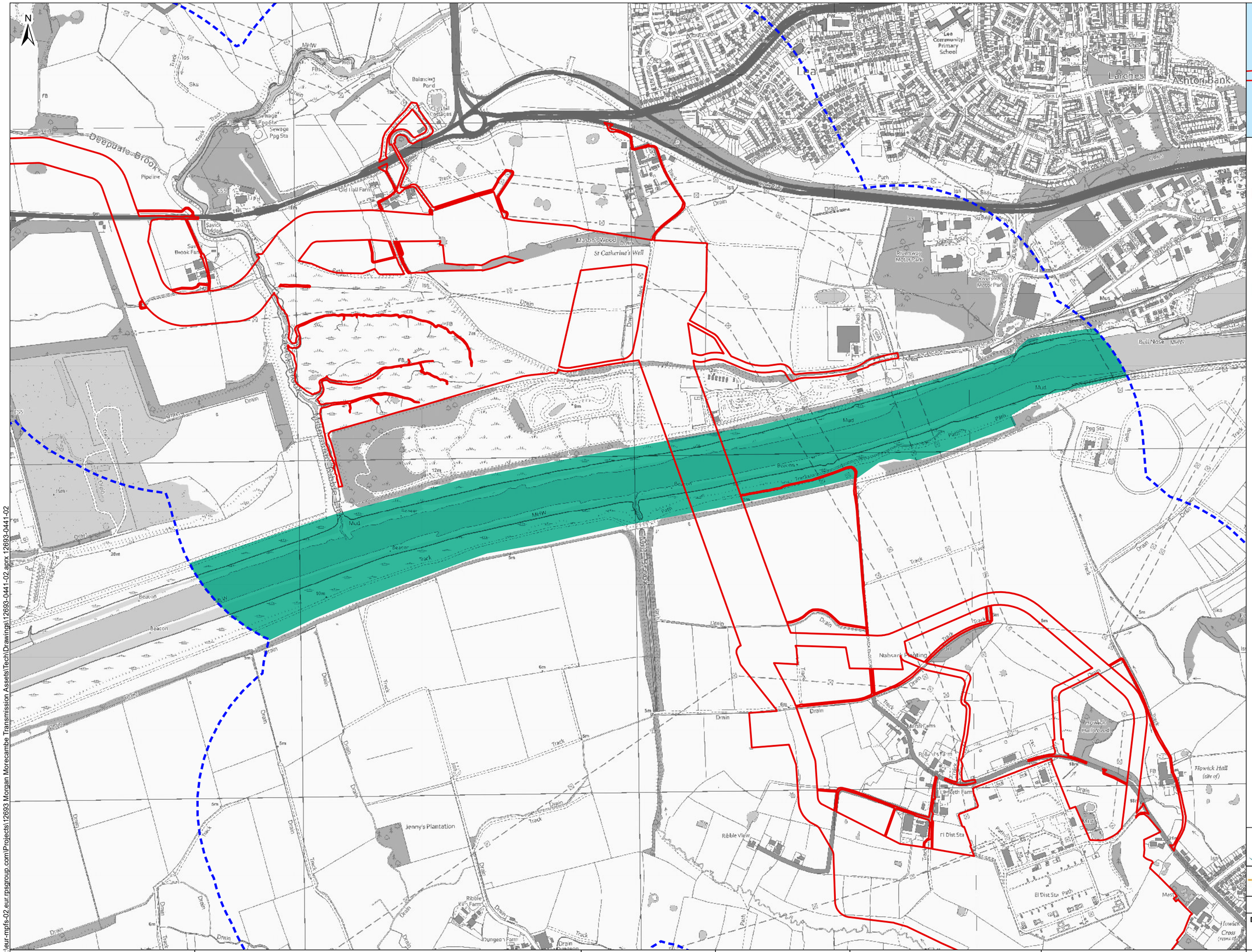
N
Deepdale Brook
Savick Bridge
Old Hall Farm
Balancing Pond
Lea
Lea Community Primary School
Larches
Ashton Bank
Mosaic Wood
St Catherine's Well
Riversway Motor Park
Bull Nose
Mud
Beacon
Mill Brook
Nabcark Fighting
Marsh Farm
Pollard's Farm
Howick Hall Wood
Howick Hall (site of)
Howick Cross
Jenny's Plantation
Ribble View
Ribble Kiln Farm
Dungeon Farm
El Dist Sta
Path
Track
Drain
Pipeline
Sewage Ppg Sta
Ppg Sta
Gallop
Depot
Subway
Mast
Sks
Iss
Fb
Fw
Sch
Puth
Bdy
Mhw
Mlw
Rescr
Pond
Weir
Well
Tank
Tp
Ess
Cn
Mus
Cut
Ord
Ist
Ifs
Ifm
Ifb
Ifr
Ifp
Ifw
Ifc
Ifd
Ifg
Ifh
Ifi
Ifj
Ifk
Ifl
Ifn
Ifo
Ifq
Ifs
Ifu
Ifv
Ifx
Ify
Ifz
Ifa
Ifb
Ifc
Ifd
Ifg
Ifh
Ifi
Ifj
Ifk
Ifl
Ifm
Ifn
Ifo
Ifp
Ifq
Ifr
Ifs
Ift
Ifu
Ifv
Ifw

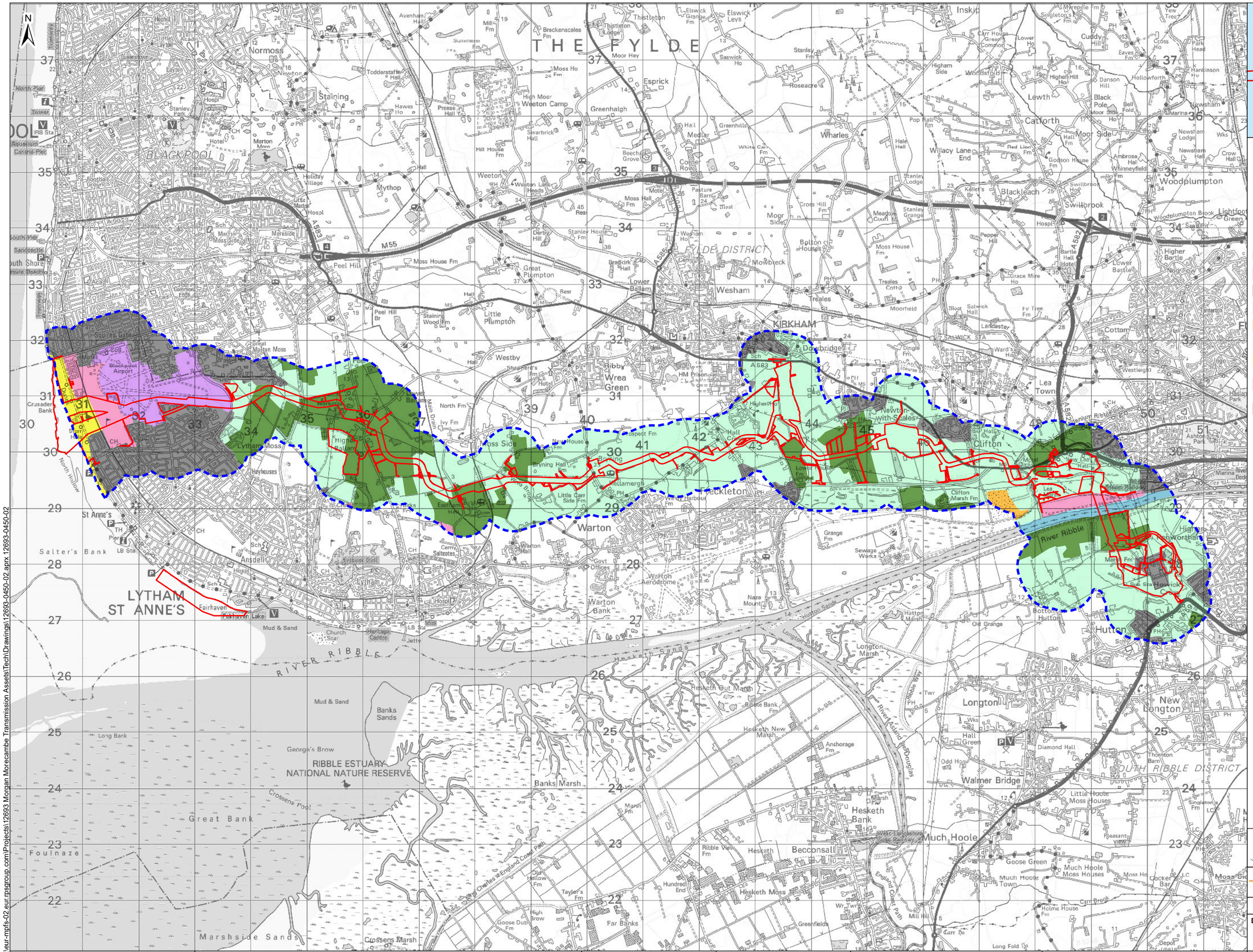
THE FYLDE
BLACKPOOL
FYLDE DISTRICT
SOUTH RIBBLE DISTRICT
LYTHAM ST ANNE'S
RIBBLE ESTUARY NATIONAL NATURE RESERVE
River Ribble
Blackpool Airport
Lytham Moss
Warton
Kirkham
Wesham
Clifton
Hutton
Longton
Walmer Bridge
Much Hoole
Hesketh Bank
Becconsall
Banks Marsh
Banks Sands
Mud & Sand
Marshside Sands
Great Bank
Foulnaze
Salter's Bank
Long Bank
Crossens Pool
Hesketh Moss
Hesketh Out Marsh
Hesketh New Marsh
Hutton Sands
Longton Sands
Hesketh Sands
Warton Bank
Warton Aerodrome
Weeton Camp
Staining
Normoss
Mythop
Peel Hill
Great Plumpton
Little Plumpton
Esprick
Greenhalgh
Wharles
Catterall
Lea Town
Cottam
Newton-with-Scales
Freckleton
Ansdell
Fairhaven
Lytham Lake
St Anne's
Clifton Marsh
Longton Marsh
Hesketh Bank
Much Hoole Town
Much Hoole Moss Houses
Little Hoole Moss Houses
Goose Green
Holme House Fm
Carr Brook
Long Fold
Mill Hill
Greenfields
Far Banks
Crossens Marsh
Goose Dub Fm
Tayler's Fm
Hundred End
Ribble Bank Fm
Ribble View Fm
Hesketh
Anchorage Fm
Marsh Fm
Naze Mount
Old Grange
Hutton Marsh
Bottom Hutton
Grange Fm
Sewage Works
Warton Hall
Govt Offices
Carny Saltcotes
Lytham
Church Scar
Heritage Centre
Jetty
Mud & Sand
Crossens Pool
Great Bank
Long Bank
George's Brow
Salter's Bank
Marshside Sands
Hesketh Bank
Much Hoole
Becconsall
Hesketh
Hesketh Moss
Hesketh Out Marsh
Hesketh New Marsh
Ribble Bank Fm
Anchorage Fm
Marsh Fm
Naze Mount
Old Grange
Hutton Marsh
Bottom Hutton
Hutton
Longton
New Longton
Walmer Bridge
Much Hoole
Much Hoole Town
Much Hoole Moss Houses
Little Hoole Moss Houses
Goose Green
Holme House Fm
Carr Brook
Long Fold
Mill Hill
Greenfields
Far Banks
Crossens Marsh
Goose Dub Fm
Tayler's Fm
Hundred End
Ribble View Fm
Hesketh
Becconsall
Hesketh Moss
Hesketh Bank

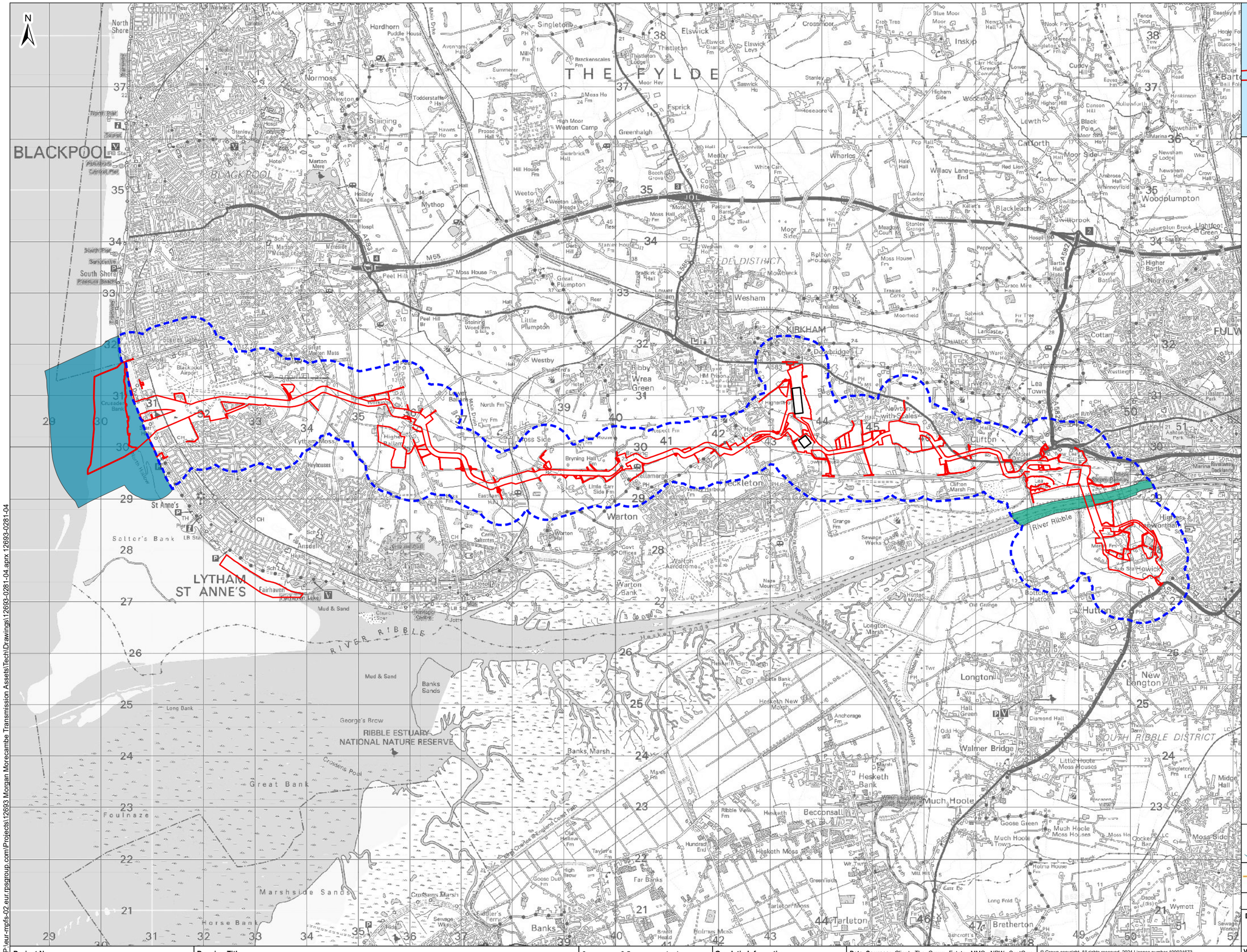
N
BLACKPOOL
THE FYLDE
KIRKHAM
Wesham
Warton
Lytham
LYTHAM ST ANNE'S
Clifton
Newton with Scales
Freckleton
Hesketh Bank
Much Hoole
Becconsall
Tarleton
Bretherton
Longton
Walmer Bridge
Hutton
New Longton
Howick
Penwortham
Wooplumpton
Catterall
Cottam
Lea Town
Singleton
Elswick
Inskip
Catforth
Moor Side
Staining
Normoss
Hardhorn
Marton Mere
Mythop
Weeton
Great Plumpton
Little Plumpton
Ribby
Wrea Green
Westby
Moss Side
Lytham Moss
Ansdell
Fairhaven
Fairhaven Lake
Mud & Sand
Salter's Bank
RIVER RIBBLE
Banks Sands
Long Bank
George's Brow
RIBBLE ESTUARY NATIONAL NATURE RESERVE
Crossens Pool
Great Bank
Foulnaze
Marshside Sands
Horse Bank
Crossens Marsh
Banks
Banks Marsh
Hesketh Marsh
Hesketh Moss
Tarleton Moss
Longton Marsh
Hutton Marsh
Warton Sands
Hesketh Sands
Hesketh Out Marsh
Ribble Bank Fm
Hesketh New Marsh
Anchorage Fm
River Douglas
River Ribble
Ribble Valley
Hesketh
Hundred End
Far Banks
Tarleton Moss
Holmes Moss
Brand Head
Fiddler's Ferry
Sewage Works
Warton Aerodrome
Warton Bank
Govt Offices
Cerny Saltcotes
Warton Hall
Little Carr Side Fm
Bryning Hall
Bellamargh
Eastham Hall
Eastham
Esprick
Greenhalgh
Medlar
Wharles
Mowbreck
Bolton Houses
Moor Side
Blackleach
Switchbrook
Cottam
Lea Town
Clifton
Newton with Scales
Hutton
Longton
New Longton
Walmer Bridge
Much Hoole
Becconsall
Hesketh Bank
Tarleton
Bretherton
Wymott
Moss Side
Much Hoole Town
Much Hoole Moss Houses
Little Hoole Moss Houses
Goose Green
Holmia House
Long Fold
Carr Brook
Ashcroft's Fm
Cocker Bar
Midge Hall
Singleton's Fm
Thornton Barn
Diamond Hall Fm
Hall Green
Odd Hole
Anchorage Fm
Greenlands
Tarleton Moss
Far Banks
Taylor's Fm
Hundred End
Ribble Valley Fm
Hesketh
Goose Dub
High Brow
Old Hollow Fm
Crossens Marsh
Sewage Works
Fiddler's Ferry
Banks
Hide
Horse Bank
Marshside Sands
Foulnaze
Great Bank
Crossens Pool
RIBBLE ESTUARY NATIONAL NATURE RESERVE
George's Brow
Long Bank
Banks Sands
Mud & Sand
Fairhaven Lake
Fairhaven
Ansdell
Lytham
St Anne's
Salter's Bank
Warton
Warton Bank
Warton Aerodrome
Govt Offices
Cerny Saltcotes
Warton Hall
Eastham Hall
Eastham
Bellamargh
Bryning Hall
Little Carr Side Fm
Freckleton
Clifton
Clifton Marsh Fm
Newton with Scales
Kirkham
Wesham
Mowbreck
Bolton Houses
Moor Side
Blackleach
Switchbrook
Cottam
Lea Town
Singleton
Elswick
Inskip
Catforth
Wooplumpton
Staining
Normoss
Hardhorn
Marton Mere
Mythop
Weeton
Great Plumpton
Little Plumpton
Ribby
Wrea Green
Westby
Moss Side
Lytham Moss
Ansdell
Fairhaven
Fairhaven Lake
Mud & Sand
Salter's Bank
RIVER RIBBLE
Banks Sands
Long Bank
George's Brow
RIBBLE ESTUARY NATIONAL NATURE RESERVE
Crossens Pool
Great Bank
Foulnaze
Marshside Sands
Horse Bank
Crossens Marsh
Banks
Banks Marsh
Hesketh Marsh
Hesketh Moss
Tarleton Moss
Longton Marsh
Hutton Marsh
Warton Sands
Hesketh Sands
Hesketh Out Marsh
Ribble Bank Fm
Hesketh New Marsh
Anchorage Fm
River Douglas
River Ribble
Ribble Valley
Hesketh
Hundred End
Far Banks
Tarleton Moss
Holmes Moss
Brand Head
Fiddler's Ferry
Sewage Works
Warton Aerodrome
Warton Bank

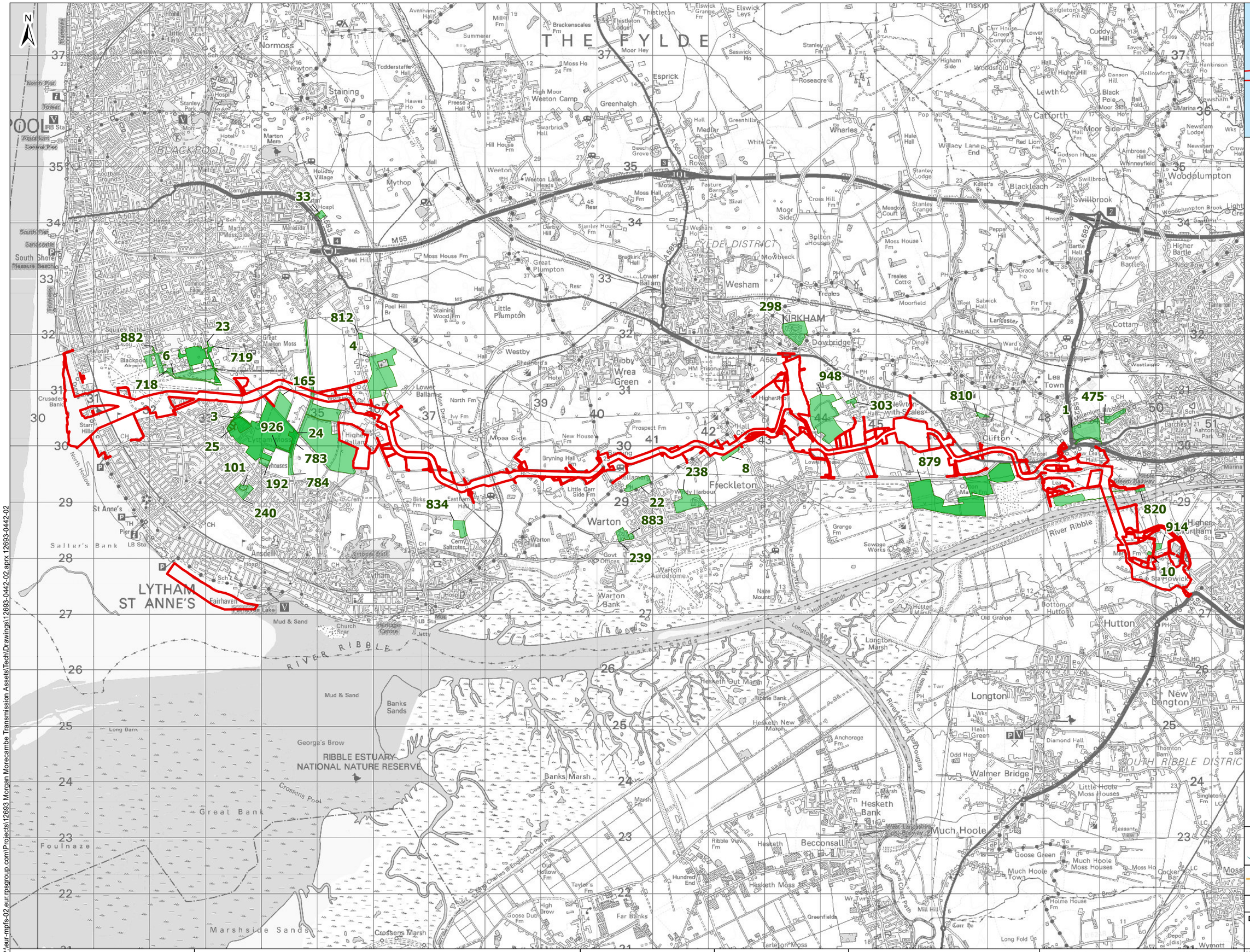
THE FYLDE
BLACKPOOL
LYTHAM ST ANNE'S
KIRKHAM
Wesham
Freckleton
Warton
Hutton
Longton
Walmer Bridge
Much Hoole
Hesketh Bank
Becconsall
RIVER RIBBLE
RIBBLE ESTUARY NATIONAL NATURE RESERVE
Marshside Sands
Banks Sands
Mud & Sand
Great Bank
Foulnaze
Crossens Pool
George's Brow
Long Bank
Salter's Bank
Hesketh Sands
Longton Sands
Hutton Sands
River Ribble
River Douglas
M55
A583
A585
A584
A5085
A5082
A5082
A5085
A5085
A5085